

2010 [>index](#)

# ALMANACH TRIBO

winds , streams , and waves  
for Vsk5



*An usefull book for Vsk5 racers,,,*

*Dear Vsk Friends ,>[index](#)*

*here u will find ,,,*

*\*all vsk5 winds , streams and waves maps ,classed by sites and orientations, thats allows u to consult maps when u are playing prestarts ,to have good informations on race configuration , and choose a winning option,*

*in the hoping all this stuff contribute to push all to the best virtual sailing*

*cheers friends*

*Stéphane Jribordais*

*about maps / a propos des cartes*

*Some sites have only one waves map ,or one streams map ,all have 8 winds maps (in game u can saw ever 4 maps , but sometimes that's the same map for the 4 states of streams ,or waves.*

*Quelques sites ont seulement une carte des vagues ,ou une carte des courants ,tous ont 8 cartes de vent .;*

*(dans le jeu vous pouvez voir toujours 4 cartes , mais quelquefois c'est la même carte pour les quatre états de marée ou de vagues.*

*U will find just after the index , useful to navigate in the file .*

*Vous devriez trouver peu après l'index , utile pour naviguer dans le fichier.*

*And the scales to interpret the colors of maps*

*Et les échelles pour interpréter les couleurs des cartes*

## *Table des matières /index*

14 sites :

<u>1/ Vancouver</u>	: <u>N/E/S/W/NE/SE/SW/NW/</u> <u>4 streams</u> / <u>1 waves</u>
<u>2/ San francisco</u>	: <u>N/E/S/W/NE/SE/SW/NW/</u> <u>4 streams</u> / <u>1 waves</u>
<u>3/ Rio de Janeiro</u>	: <u>N/E/S/W/NE/SE/SW/NW/</u> <u>4 streams</u> / <u>1 waves</u>
<u>4/ Wight</u>	: <u>N/E/S/W/NE/SE/SW/NW/</u> <u>4 streams</u> / <u>4 waves</u>
<u>5/ La Trinité</u>	: <u>N/E/S/W/NE/SE/SW/NW/</u> <u>4 streams</u> / <u>4 waves</u>
<u>6/ Valencia</u>	: <u>N/E/S/W/NE/SE/SW/NW/</u> <u>1 streams</u> / <u>4 waves</u>
<u>7/ Marseille</u>	: <u>N/E/S/W/NE/SE/SW/NW/</u> <u>1 streams</u> / <u>4 waves</u>
<u>8/ Porto Cervo</u>	: <u>N/E/S/W/NE/SE/SW/NW/</u> <u>1 streams</u> / <u>1 waves</u>
<u>9/ Napoli</u>	: <u>N/E/S/W/NE/SE/SW/NW/</u> <u>1 streams</u> / <u>1 waves</u>
<u>10/ Trapani</u>	: <u>N/E/S/W/NE/SE/SW/NW/</u> <u>1 streams</u> / <u>4 waves</u>
<u>11/ Qing Dao</u>	: <u>N/E/S/W/NE/SE/SW/NW/</u> <u>4 streams</u> / <u>1 waves</u>
<u>12/ Malmö</u>	: <u>N/E/S/W/NE/SE/SW/NW/</u> <u>4 streams</u> / <u>4 waves</u>
<u>13/ Auckland</u>	: <u>N/E/S/W/NE/SE/SW/NW/</u> <u>4 streams</u> / <u>1 waves</u>
<u>14/ Sydney</u>	: <u>N/E/S/W/NE/SE/SW/NW/</u> <u>4 streams</u> / <u>1 waves</u>


*winds scale / échelle des vents*

0%

10/20/30/40/50/60/70/80/90/100

110%


120%



*Streams Scale / échelle des courants*

0%

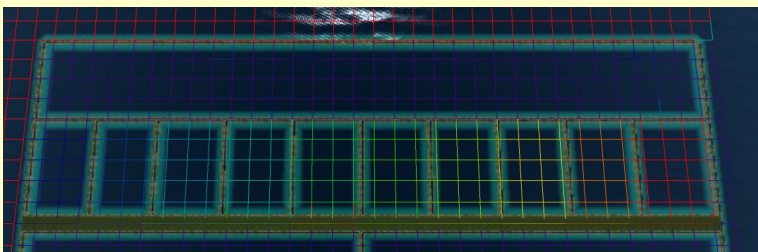
10/20/30/40/50/60/70/80/90/100



*Waves scale / échelle des vagues*


0%

10/20/30/40/50/60/70/80/90/100




*Vancouver* -->[index](#)

*north wind/vent du nord,*



*Vancouver* >[index](#)


*east wind/vent d'est,*



# Vancouver

[>index](#)


*south wind / vent du sud*



# Vancouver

[>index](#)

*west wind / vent d'ouest,*



# Vancouver

[>index](#)

*north east wind / vent du nord est*



# Vancouver

[>index](#)

*south east wind / vent du sud est,*



# Vancouver

[>index](#)

*south west wind / vent du sud ouest,*



# Vancouver

[>index](#)

*north west wind / vent du nord ouest,*

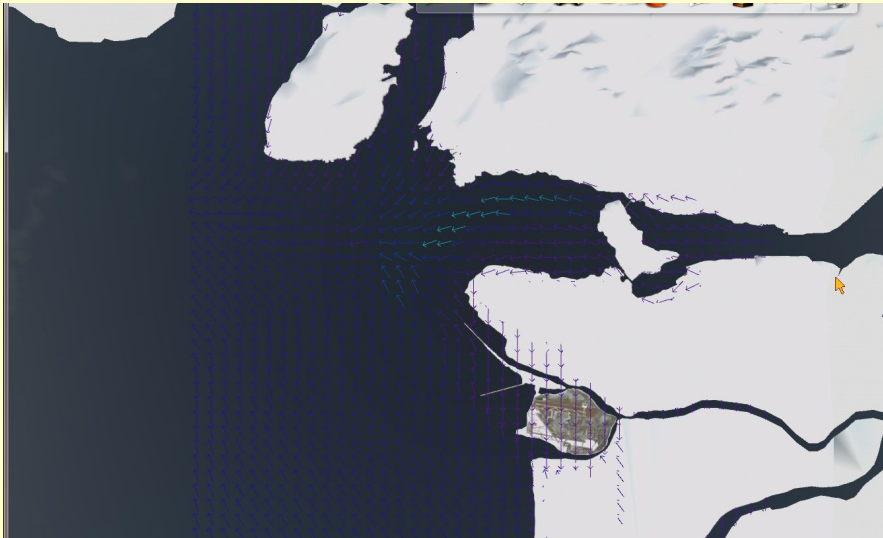




## Vancouver : streams / courants

[>index](#)


low tide / étiage de basse mer, maxi : 2,98knts / mini : 0knts



## Vancouver : streams / courants

[>index](#)


rising tide / marée montante, maxi : 3,37knts / mini : 0knts



## Vancouver : streams / courants

[>index](#)

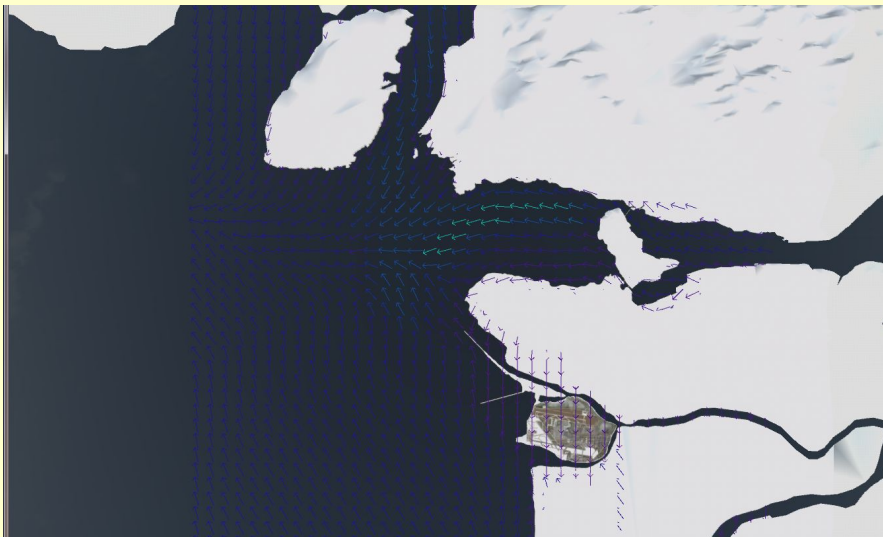
high tide / étales de pleine mer maxi : 2,91knts / mini : 0knts



## Vancouver : streams / courants

[>index](#)

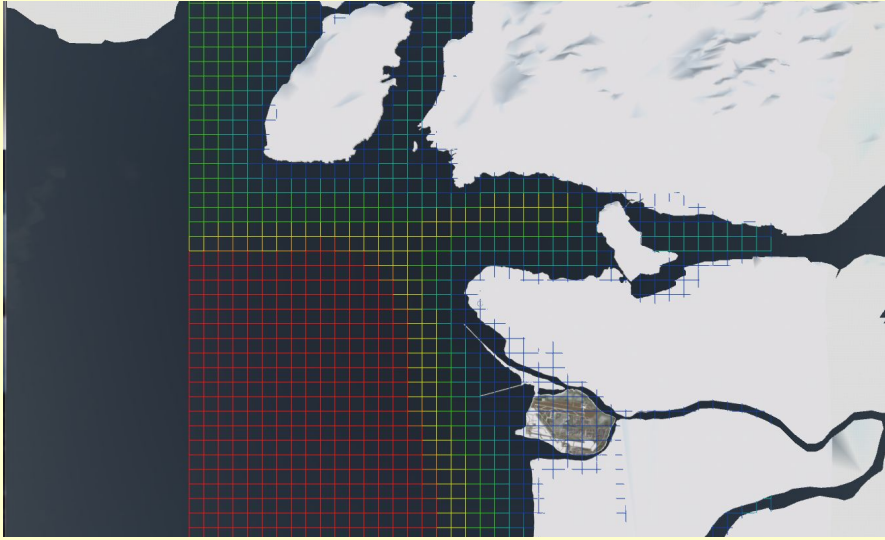
ebb tide / marée descendante maxi : 3,37knts / mini : 0knts



# *Vancouver : Waves / Vagues*

[>index](#)

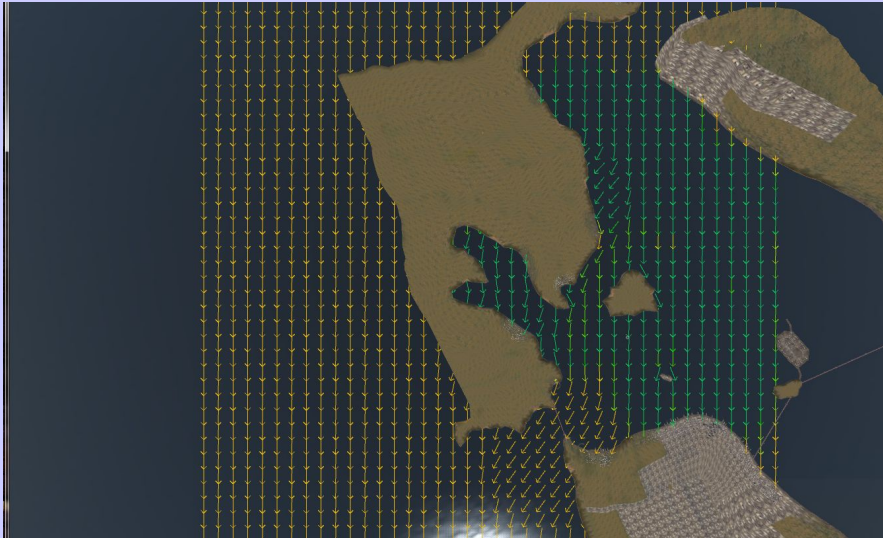
*north, east, south, and west / nord, est, sud, et ouest,*



# *San Francisco*

[>index](#)


*northwind / vent du nord*



# *San Francisco*

[>index](#)


*east wind / vent d'est,*



# San Francisco

[>index](#)


*south wind / vent du sud,*



# San Francisco

[>index](#)


*west wind / vent d'ouest*



# San Francisco

[>index](#)


north east wind / vent de nord est,



# San Francisco

[>index](#)


south east wind / vent de sud est,



# *San Francisco*

[>index](#)


*south west wind / vent de sud ouest,*



# *San Francisco*

[>index](#)

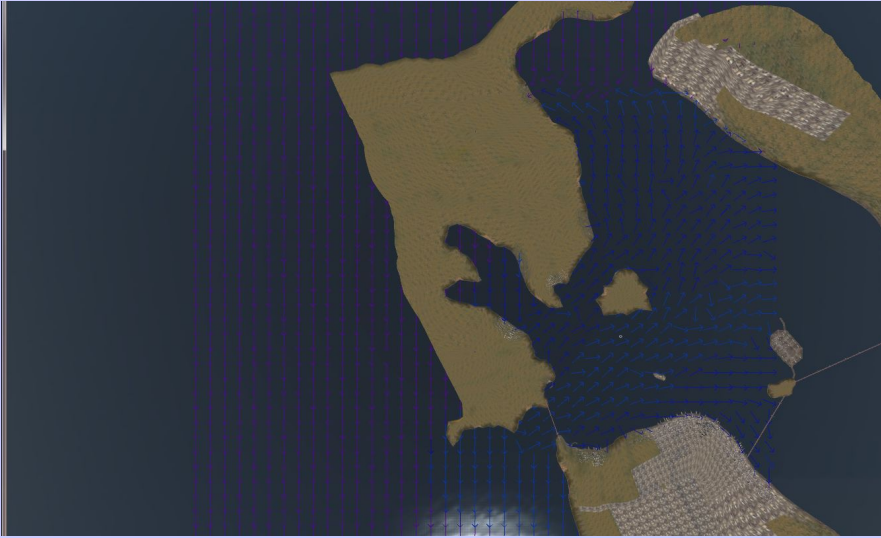
*north west wind / vent de nord ouest,*



## *San Francisco streams / courants*

[>index](#)

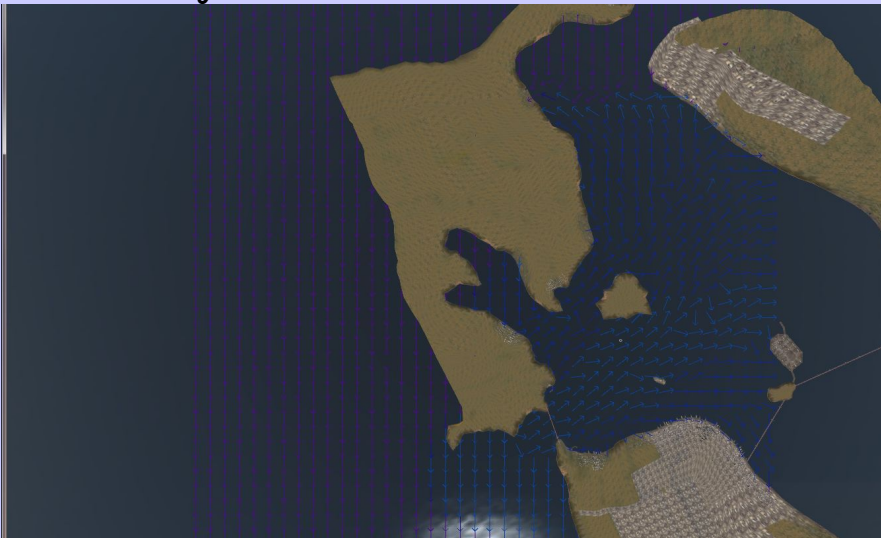
*low tide / étaie de basse mer, maxi : 1,68knts / mini : 0knts*



## *San Francisco streams / courants*

[>index](#)

*rising tide / marée montante, maxi : 1,91knts / mini : 0knts*






## *San Francisco streams / courants*

[>index](#)


*high tide / étale de pleine mer, maxi : 2,14knts / mini : 0knts*



## *San Francisco streams / courants*

[>index](#)

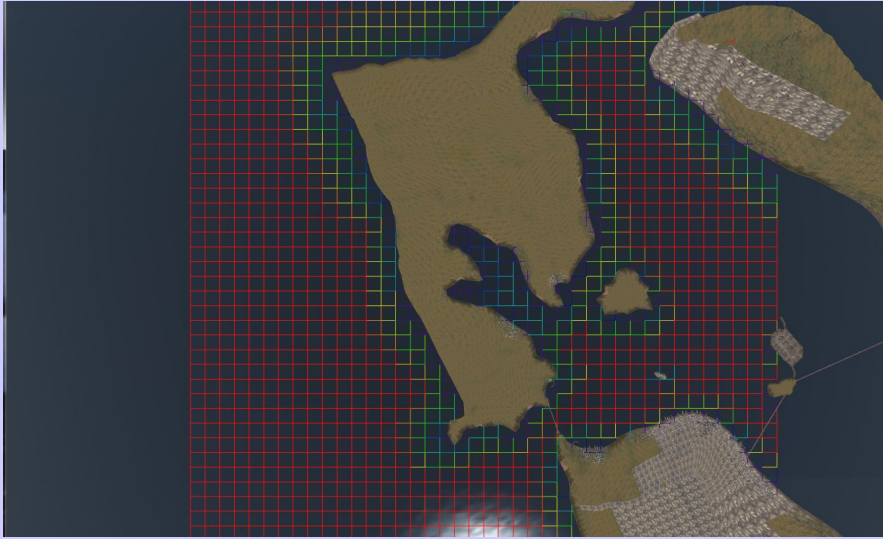
*ebb tide / marée descendante, maxi : 1,53knts / mini : 0knts*



# *San Francisco : Waves / Vagues*

[>index](#)

*north, east, south, and west / nord, est, sud, et ouest*



# Rio de Janeiro

[>index](#)

north wind / vent du nord,



# Rio de Janeiro

[>index](#)

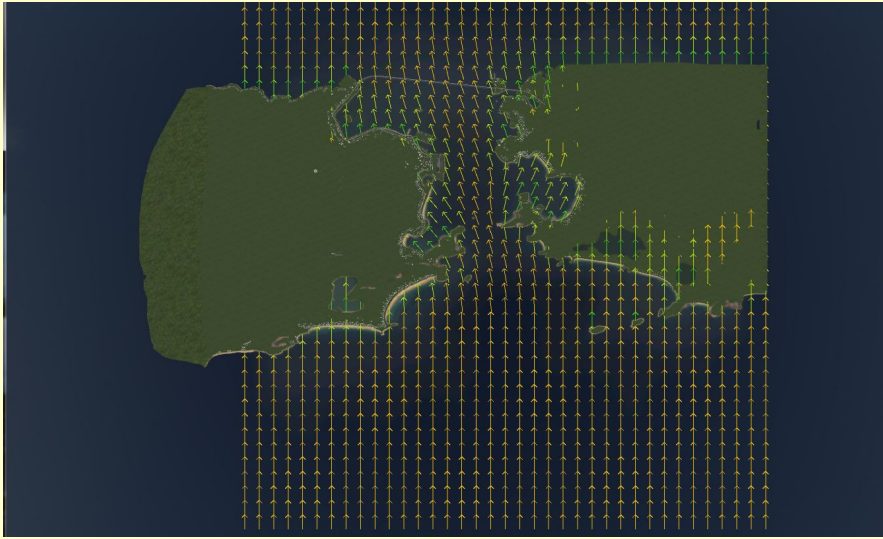
east wind / vent d'est,



# Rio de Janeiro

[>index](#)

*south wind / vent du sud,*



# Rio de Janeiro

[>index](#)


*west wind / vent d'ouest,*



# Rio de Janeiro

[>index](#)

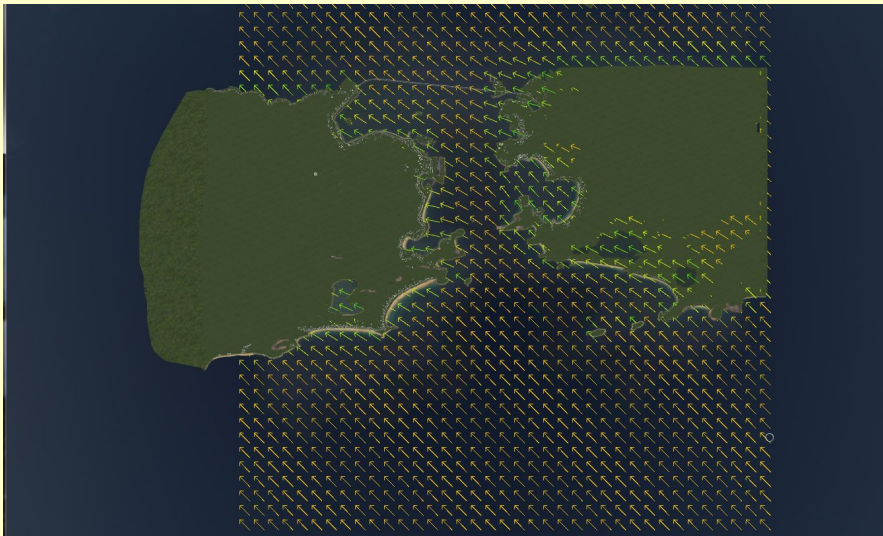
north east wind / vent du nord est,



# Rio de Janeiro

[>index](#)


south east wind / vent du sud est,



## Rio de Janeiro

[>index](#)


*south west wind / vent du sud ouest,*



## Rio de Janeiro

[>index](#)

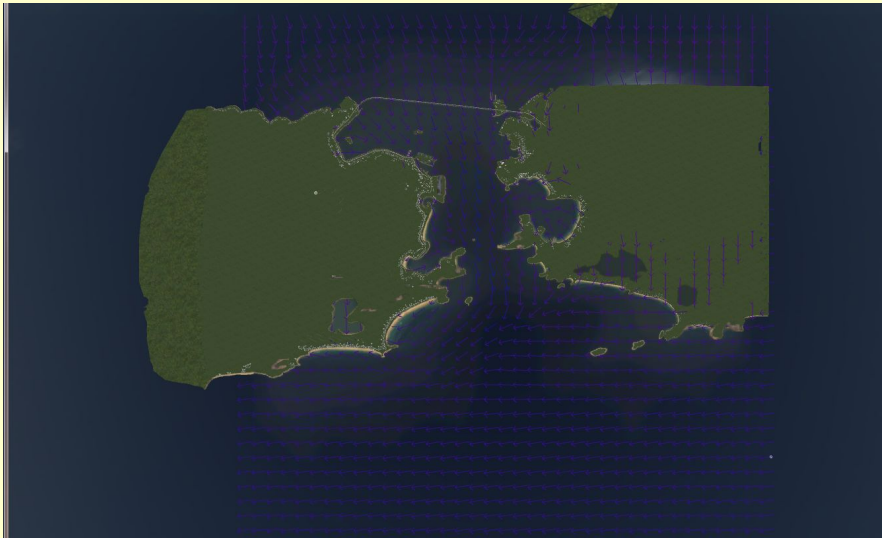
*north west wind / vent du nord ouest,*



## *Rio de Janeiro : streams / courants*

[>index](#)

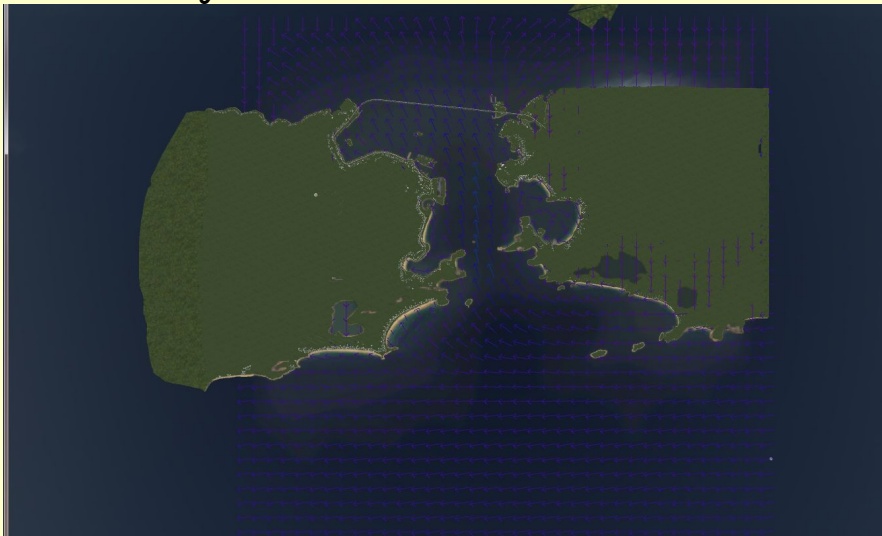
*low tide / étale de basse mer, maxi : 1,30knts / mini : 0knts*



## *Rio de Janeiro : streams / courants*

[>index](#)

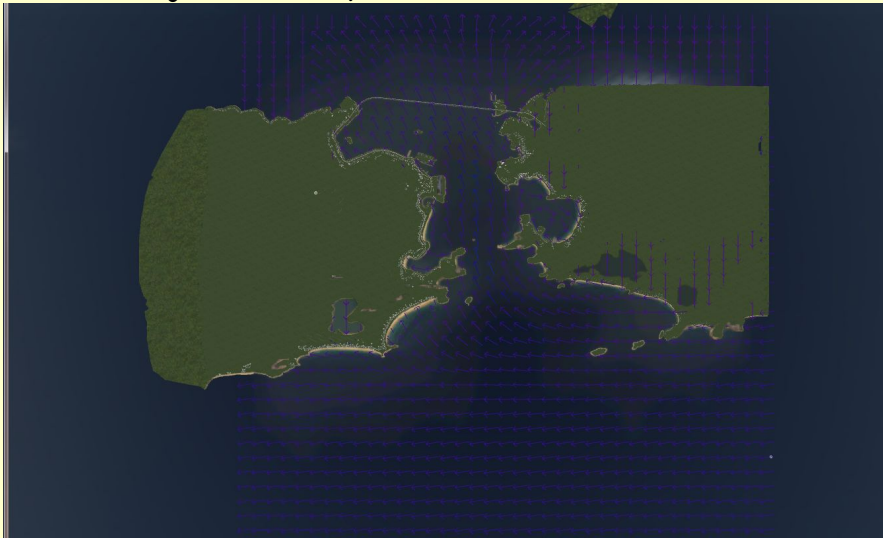
*rising tide / marée montante, maxi : 1,61knts / mini : 0knts*



## Rio de Janeiro : streams / courants

[>index](#)

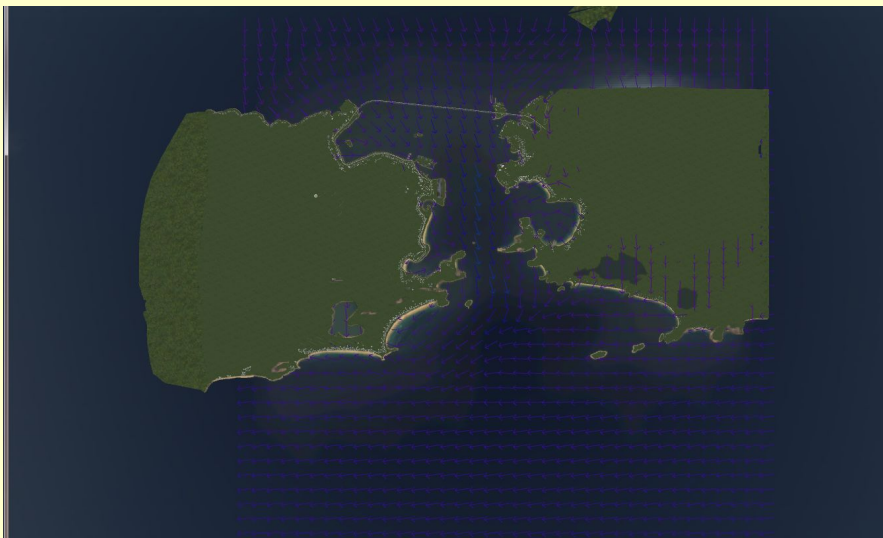
high tide / étale de pleine mer, maxi : 1,45knts / mini : 0knts



## Rio de Janeiro : streams / courants

[>index](#)

ebb tide / marée descendante, maxi : 1,53knts / mini : 0knts

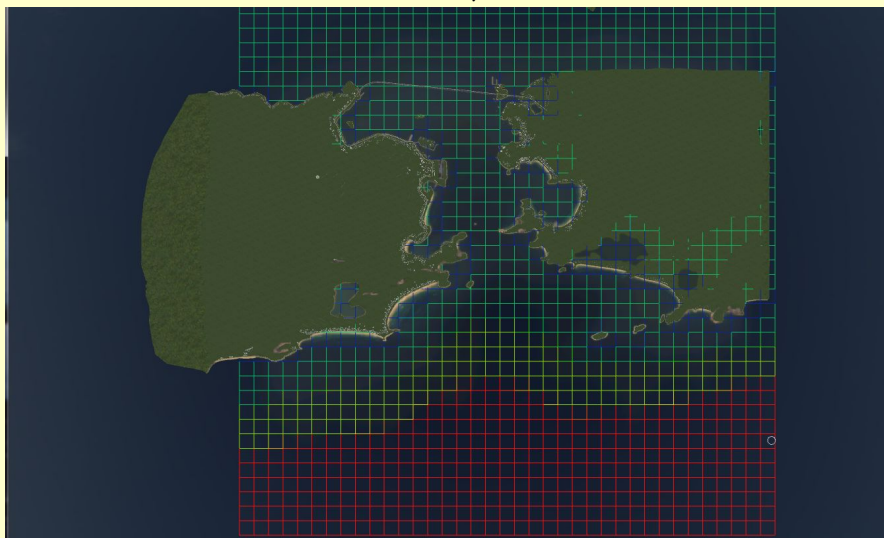





# *Rio de Janeiro : Waves / Vagues*

[>index](#)


*north, east, south, and west / nord, est, sud, et ouest*




**Wight** [>index](#)  
north wind / vent du nord,




**Wight** [>index](#)  
east wind / vent d'est,



**Wight** [>index](#)  
south wind / vent du sud,




**Wight** [>index](#)  
west wind / vent d'ouest,



# Wight

[>index](#)


*north east wind / vent du nord est,*



# Wight

[>index](#)


*south east wind / vent du sud est,*



# Wight

[>index](#)


*south west wind / vent du sud ouest,*



# Wight

[>index](#)


*north west wind / vent du nord ouest,*



## Wight : streams / courants

[>index](#)


low tide / étale de basse mer, maxi : 2,45knts / mini : 0knts



## Wight : streams / courants

[>index](#)


rising tide / marée montante, maxi : 3,75knts / mini : 0knts



## Wight : streams / courants

[>index](#)


high tide / étale de pleine mer, maxi : 2,30knts / mini : 0knts



## Wight : streams / courants

[>index](#)


ebb tide / marée descendante, maxi : 3,06knts / mini : 0knts



## *Wight : Waves / Vagues*

[>index](#)

*north wind waves / vagues par vent du nord,*



## *Wight : Waves / Vagues*

[>index](#)

*east wind waves : vagues par vent d'est,*






## *Wight : Waves / Vagues*

[>index](#)

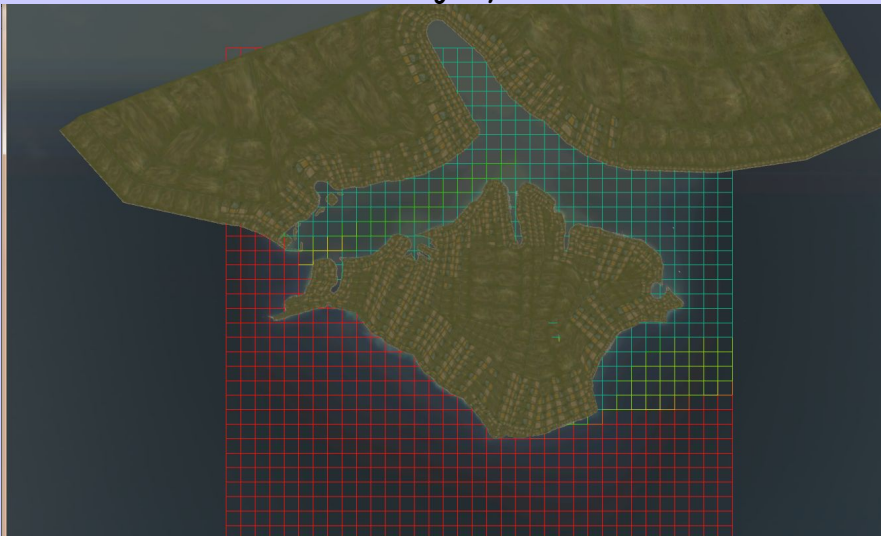
*south wind waves / vagues par vent du sud,*




## *Wight : Waves / Vagues*

[>index](#)

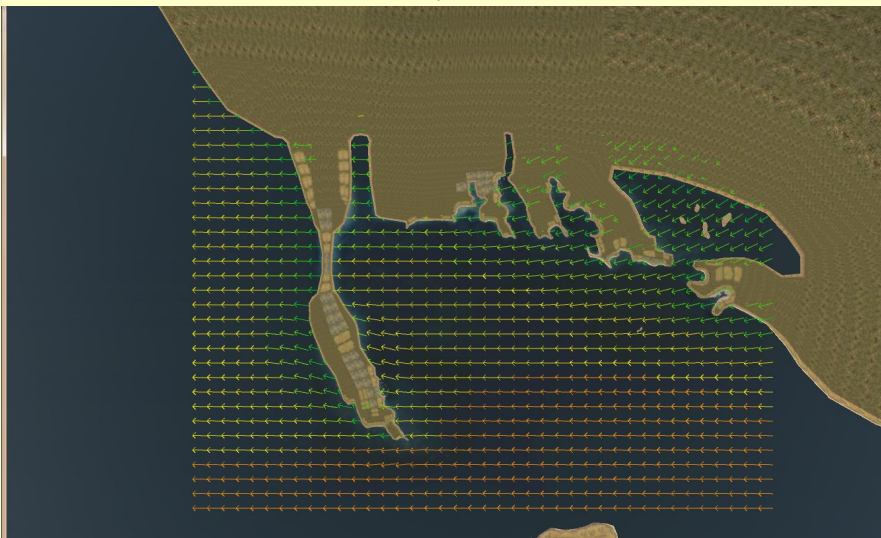
*west wind waves / vagues par vent d'ouest,*




*La Trinité* [>index](#)  
north wind / vent du nord,



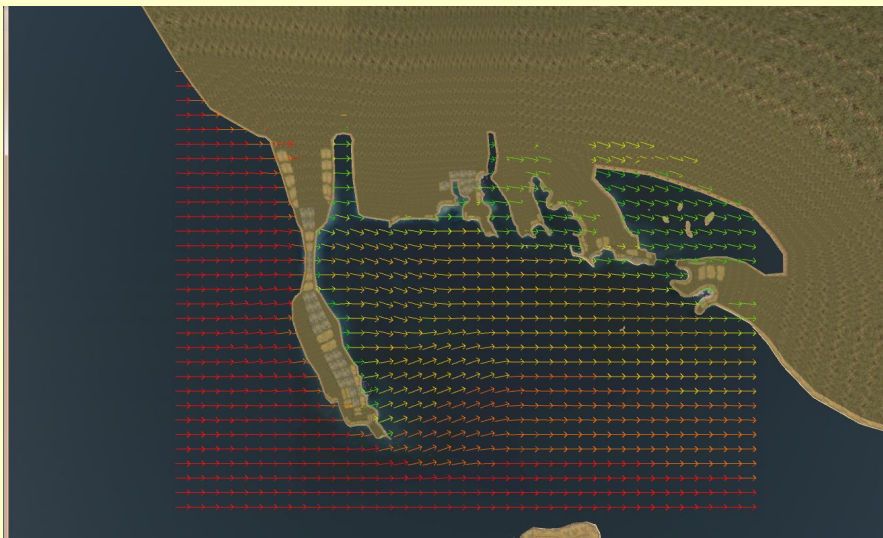
*La Trinité* [>index](#)  
east wind / vent d'est,




*La Trinité* [>index](#)  
south wind / vent du sud,




*La Trinité* [>index](#)  
west wind / vent d'ouest,



*La Trinité* [>index](#)  
north east wind / vent du nord est




*La Trinité* [>index](#)  
south east wind / vent du sud est,



# La Trinité

[>index](#)


south west wind / vent du sud ouest,



# La Trinité

[>index](#)

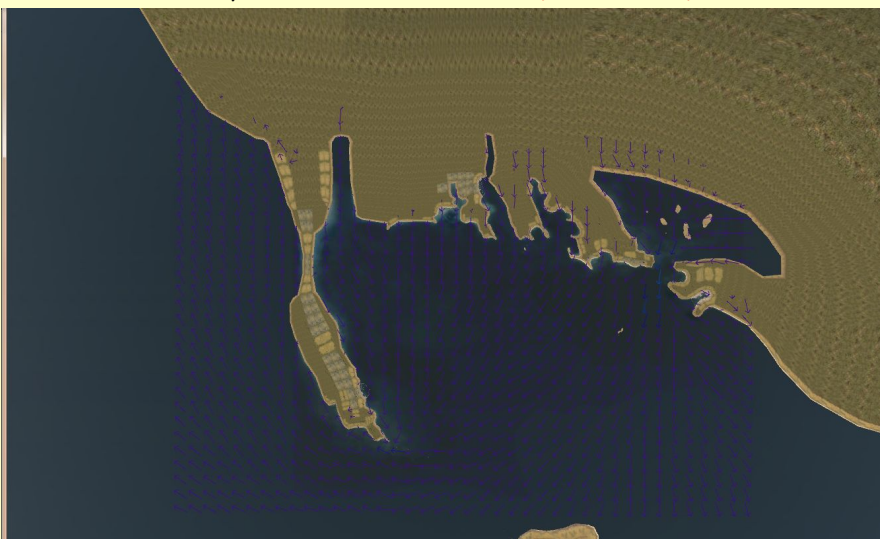
north west wind / vent du nord ouest,



## *La Trinité : streams / courants*

[>index](#)

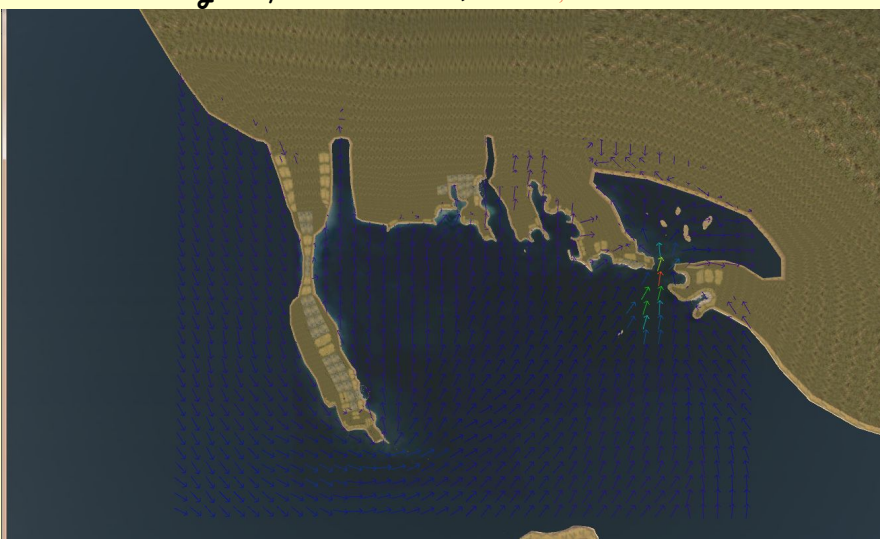
*low tide / étale de basse mer, maxi : 0,45knts / mini : 0,23knts*



## *La Trinité : streams / courants*

[>index](#)

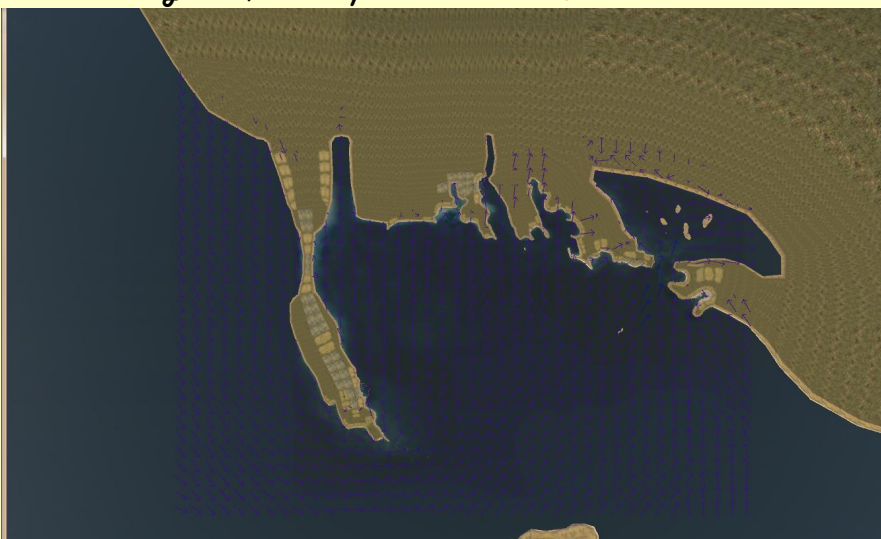
*rising tide / marée montante, maxi : 9,18knts / mini : 0knts*



## *La Trinité : streams / courants*

[>index](#)

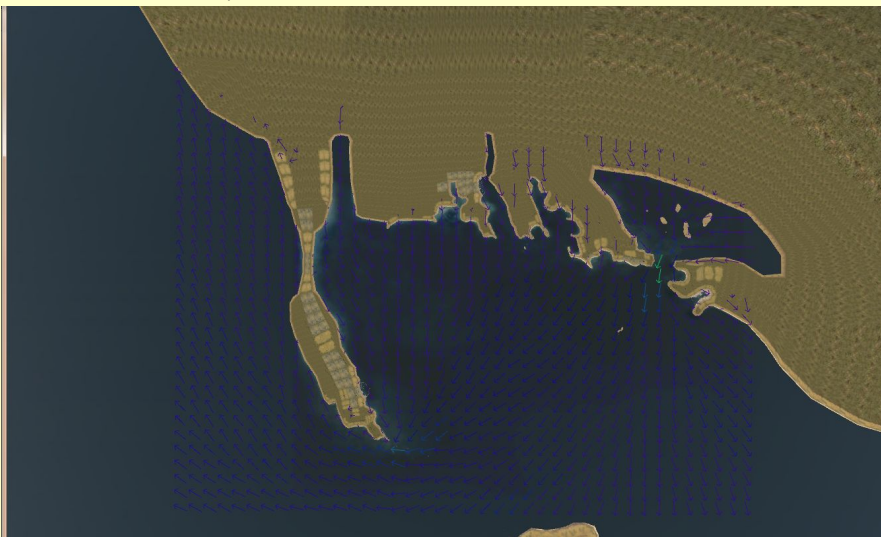
*high tide / étale de pleine mer,* maxi : 1,68knts / mini : 0knts



## *La Trinité : streams / courants*

[>index](#)

*ebb tide / marée descendante,* maxi : 5,05knts / mini : 0,15knts



## *La Trinité : Waves / Vagues*

[>index](#)

*north wind waves / vagues par vent du nord,*



## *La Trinité : Waves / Vagues*

[>index](#)

*east wind waves : vagues par vent d'est,*

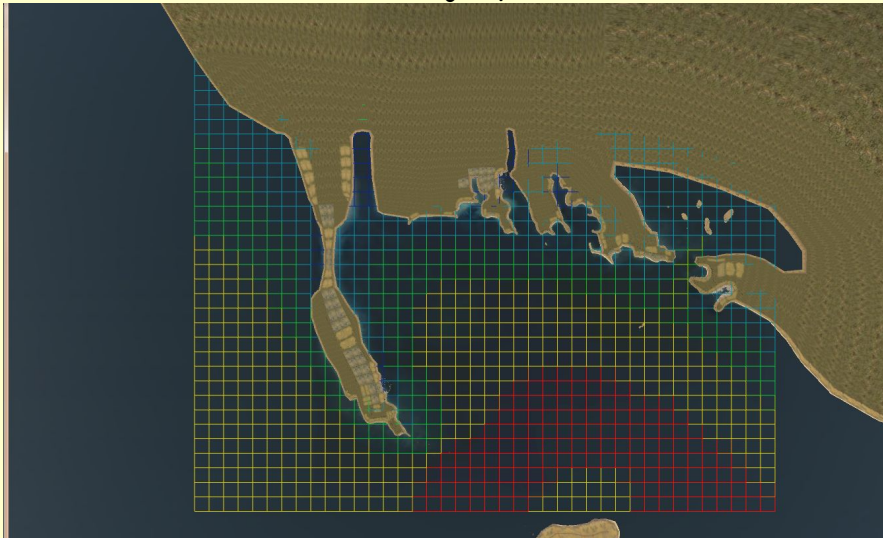




# *La Trinité : Waves / Vagues*

[>index](#)

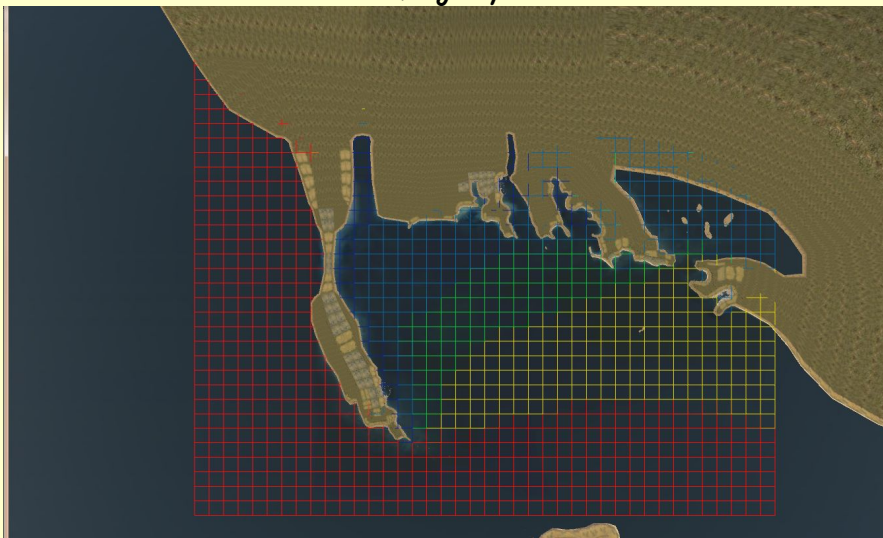
*south wind waves / vagues par vent du sud,*



# *La Trinité : Waves / Vagues*

[>index](#)


*west wind waves / vagues par vent d'ouest,*



# Valencia

[>index](#)


*north wind / vent du nord,*



# Valencia

[>index](#)


*east wind / vent d'est,*



# Valencia

[>index](#)


*south wind / vent du sud,*



# Valencia

[>index](#)


*west wind / vent d'ouest,*



# Valencia

[->index](#)


*north east wind / vent du nord est,*



# Valencia

[->index](#)


*south east wind / vent de sud est,*



# Valencia

[->index](#)


*south west wind / vent du sud ouest,*



# Valencia

[->index](#)

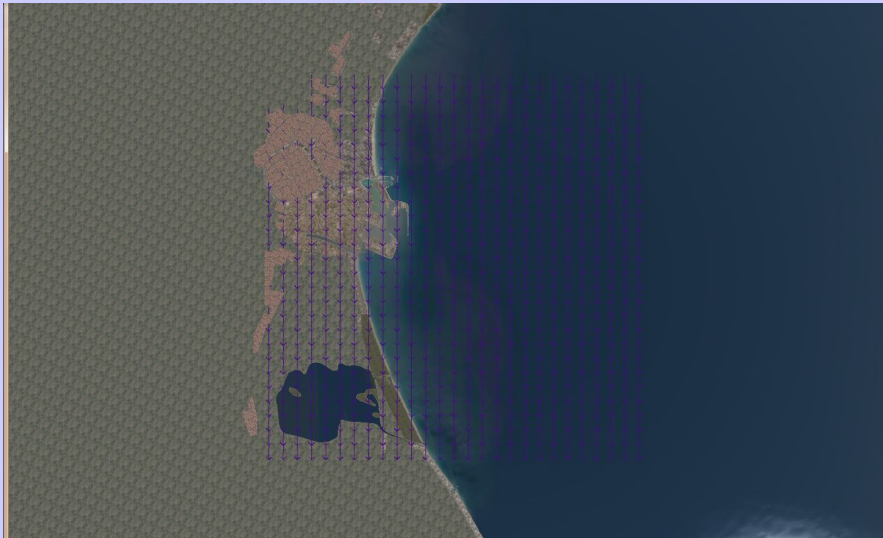
*north west wind / vent de nord ouest,*



## Valencia : streams / courants

[>index](#)

*low tide / étale de basse mer, maxi : 0knts / mini : 0knts*



---

## Valencia : streams / courants

[>index](#)

*rising tide / marée montante, maxi : 0knts / mini : 0knts*

*same ,no stream / idem, pas de courant*

---

## Valencia : streams / courants

[>index](#)

*high tide / étale de pleine mer, maxi : 0knts / mini : 0knts*

*same ,no stream / idem, pas de courant*

---

## Valencia : streams / courants

[>index](#)

*ebb tide / marée descendante, maxi : 0knts / mini : 0knts*

*same ,no stream / idem, pas de courant*

## Valencia : Waves / Vagues

[>index](#)

*north wind waves / vagues par vent du nord,*



## Valencia : Waves / Vagues

[>index](#)

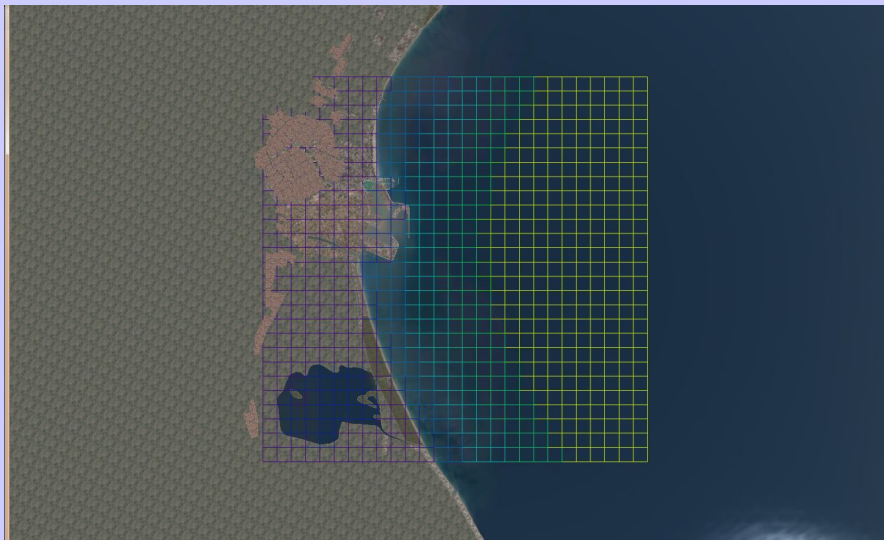
*east wind waves / vagues par vent d'est,*



## Valencia : Waves / Vagues

[>index](#)

*south wind waves : vagues par vent du sud,*



## Valencia : Waves / Vagues

[>index](#)

*west wind waves / vagues par vent d'ouest,*





# Marseille

[>index](#)

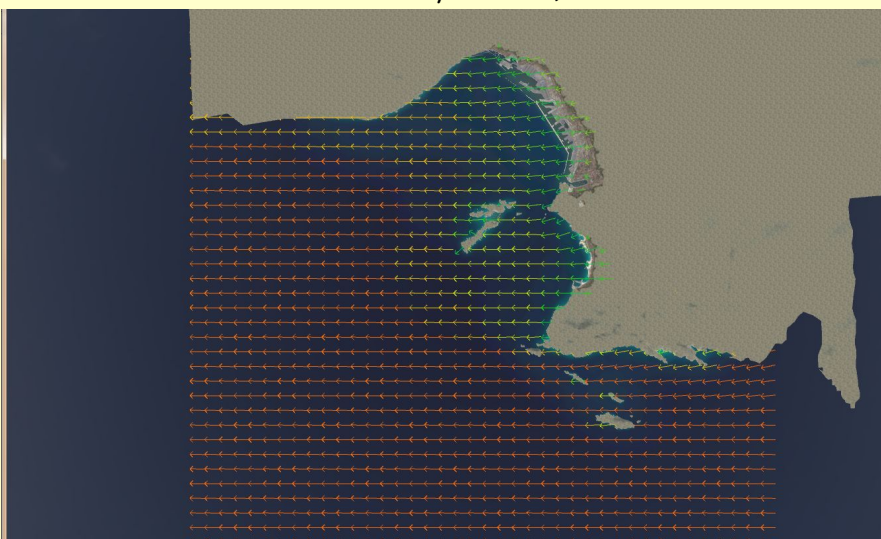
*north wind / vent du nord,*



# Marseille

[>index](#)


*east wind / vent d'est,*



# Marseille

[>index](#)


*south wind / vent du sud,*



# Marseille

[>index](#)


*west wind / vent d'ouest,*



# Marseille

[>index](#)


*north east wind / vent du nord est,*



# Marseille

[>index](#)


*south east wind / vent du sud est,*



# Marseille

[>index](#)

*south west wind / vent du sud ouest,*



# Marseille

[>index](#)


*north west wind / vent du nord ouest,*



## Marseille : streams / courants

[>index](#)

*low tide / étale de basse mer, maxi 1,91knts / mini 0knts NOTE STREAM ONLY IN RED ZONE*



## Marseille : streams / courants

[>index](#)

*rising tide / marée montante, maxi 1,91knts / mini 0knts*

*same map, few stream / idem, peu de courant*

## Marseille : streams / courants

[>index](#)

*high tide / étale de pleine mer, maxi 1,91knts / mini 0knts*

*same map, few stream / idem, peu de courant*

## Marseille : streams / courants

[>index](#)

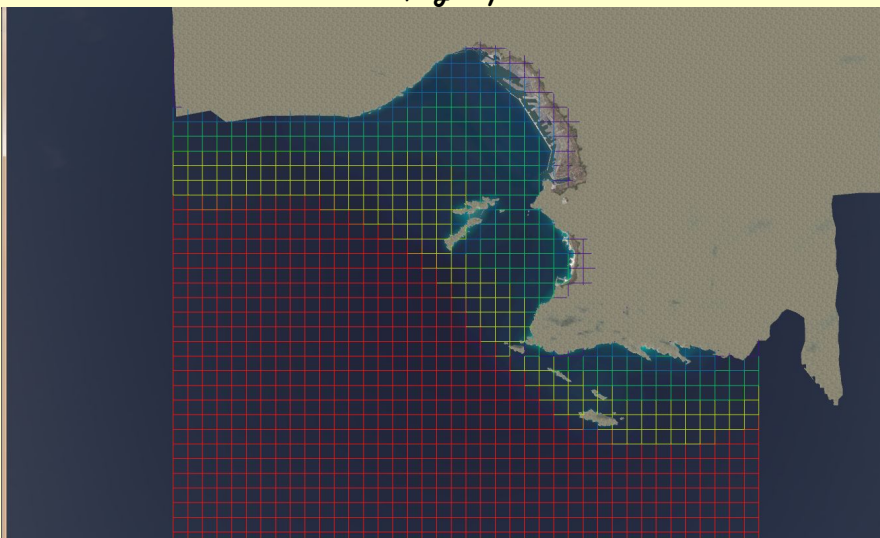
*ebb tide / marée descendante, maxi 1,91knts / mini 0knts*

*same map, few stream / idem, peu de courant*

## *Marseille Waves / Vagues*

[>index](#)

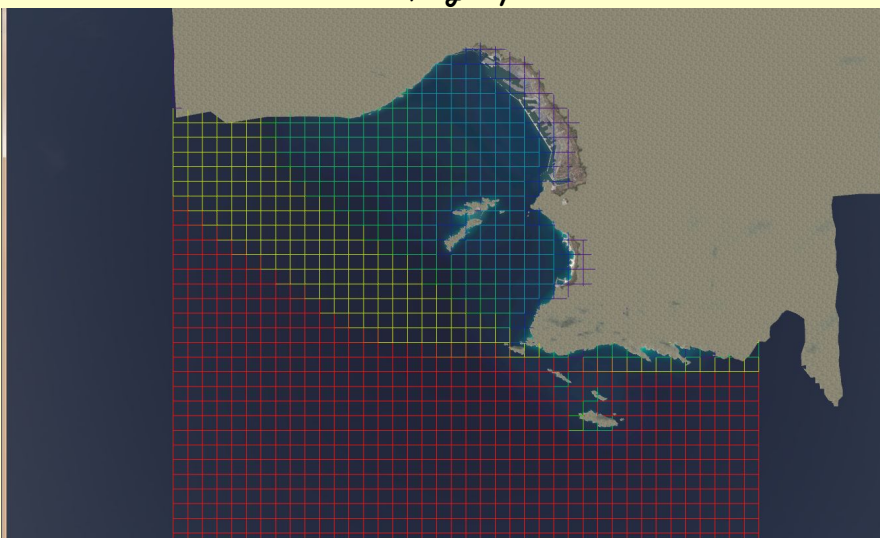
*north wind waves / vagues par vent du nord,*



## *Marseille Waves / Vagues*

[>index](#)


*east wind waves / vagues par vent d'est,*



## *Marseille Waves / Vagues*

[>index](#)

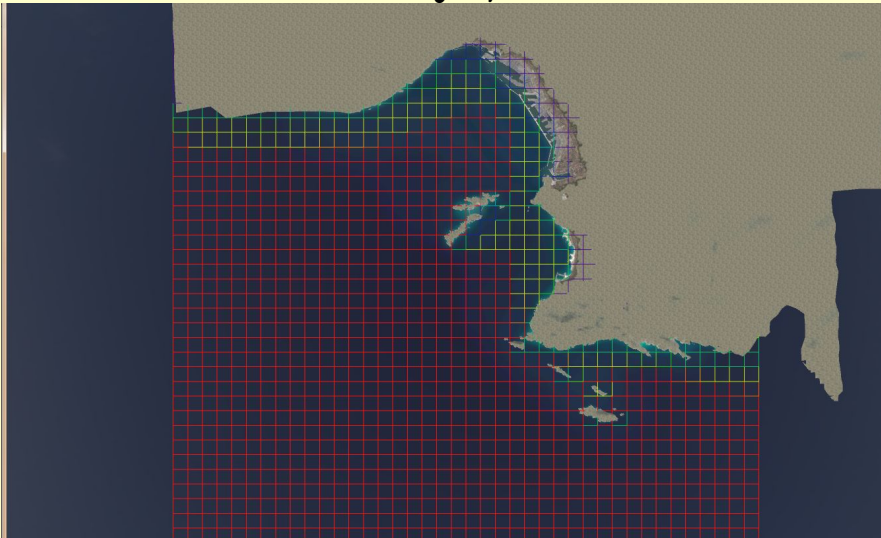
*south wind waves / vagues par vent du sud,*



## *Marseille Waves / vagues*

[>index](#)


*west wind waves / vagues par vent d'ouest,*



## Porto Cervo

[>index](#)


north wind / vent du nord,



## Porto Cervo

[>index](#)

east wind / vent d'est,






# Porto Cervo

[>index](#)


*south wind / vent du sud,*



# Porto Cervo

[>index](#)


*west wind / vent d'ouest,*



## Porto Cervo

[>index](#)

*north east wind / vent du nord est,*



## Porto Cervo

[>index](#)


*south east wind / vent du sud est,*



## Porto Cervo

[>index](#)


*south west wind / vent du sud ouest,*



## Porto Cervo

[>index](#)

*north west wind / vent du nord ouest,*



## Porto Cervo : streams / courants

[>index](#)

low tide / étale de basse mer, maxi : 0knts / mini : 0knts



## Porto Cervo : streams / courants

[>index](#)

rising tide / marée montante, maxi : 0knts / mini : 0knts

same ,no stream / idem, pas de courant

## Porto Cervo : streams / courants

[>index](#)

high tide / étale de pleine mer, maxi : 0knts / mini : 0knts

same, no stream / idem, pas de courant

## Porto Cervo : streams / courants

[>index](#)

ebb tide / marée descendante, maxi : 0knts / mini : 0knts

same, no stream / idem, pas de courant

# Porto Cervo : Waves / Vagues

[>index](#)

*north, east, south, and west / nord, est, sud, et ouest*



# Napoli [>index](#)

north wind / vent du nord,

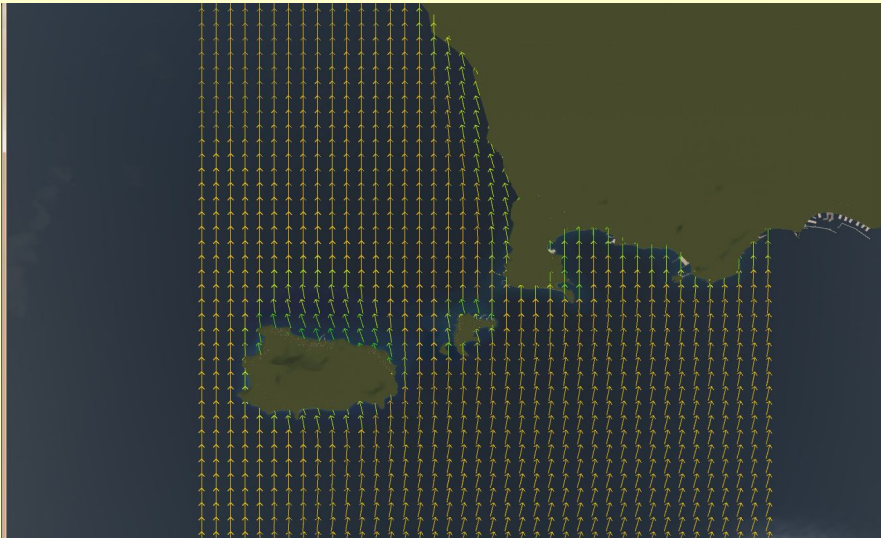


# Napoli [>index](#)


east wind / vent d'est



*Napoli* [>index](#)  
*south wind / vent du sud,*




*Napoli* [>index](#)  
*west wind / vent d'ouest,*




# Napoli [>index](#)

*north east wind / vent du nord est,*



# Napoli [>index](#)


*south east wind / vent du sud est,*






# Napoli [>index](#)

*south west wind / vent du sud ouest,*



# Napoli [>index](#)

*north west wind / vent du nord ouest,*



## *Napoli : streams / courants*

[>index](#)

*low tide / étale de basse mer, maxi: 1,15knts /mini: 0knts NOTE STREAM ONLY IN RED ZONE*



## *Napoli : streams / courants*

[>index](#)

*rising tide / marée montante,*

*same map, few stream / idem, peu de courant*

## *Napoli : streams / courants*

[>index](#)

*high tide/ étale de pleine mer,*

*same map, few stream / idem, peu de courant*

## *Napoli : streams / courants*

[>index](#)

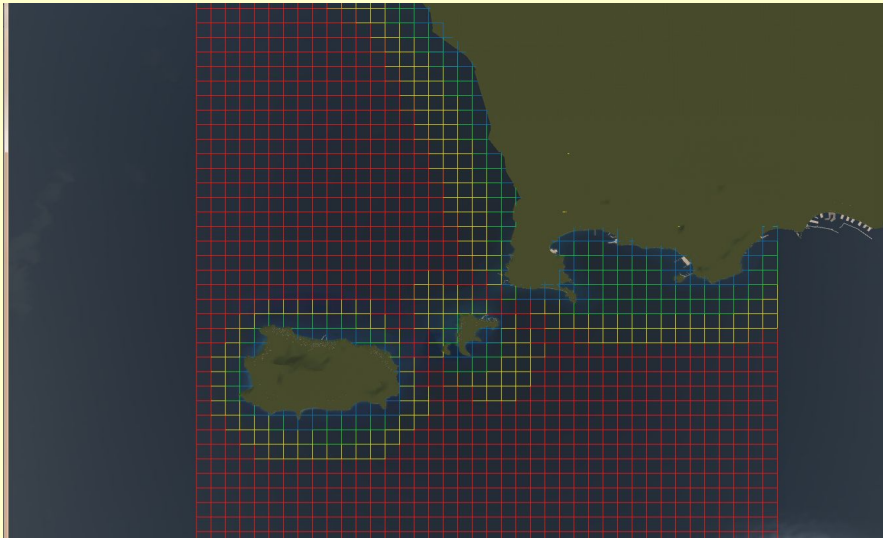
*ebb tide / marée descendante,*

*same map, few stream / idem, peu de courant*

# *Napoli : Waves / Vagues*

[>index](#)


*north, east, south, and west / nord, est, sud, et ouest*



# *Trapani*

[>index](#)

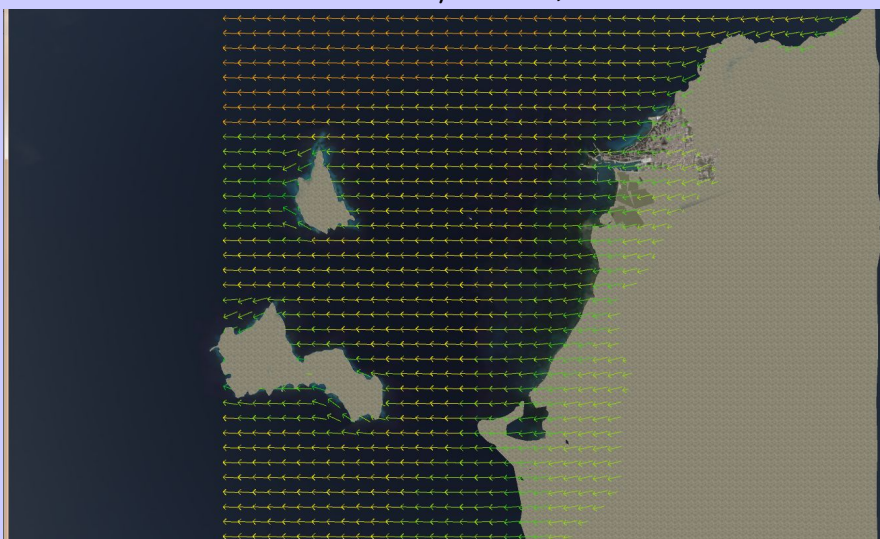
*north wind / vent du nord,*



# *Trapani*

[>index](#)


*east wind / vent d'est,*



# Jrapani

[>index](#)

*south wind / vent du sud,*



# Jrapani

[>index](#)


*west wind / vent d'ouest,*



# *Trapani*

[>index](#)


*north east wind / vent du nord est,*



# *Trapani*

[>index](#)


*south east wind / vent du sud est,*



# *Trapani*

[>index](#)


*south west wind / vent du sud ouest,*



# *Trapani*

[>index](#)

*north west wind / vent du nord ouest,*



## *Jrapani : streams / courants*

[>index](#)

*low tide / étale de basse mer, maxi : 0knts / mini : 0knts*



## *Jrapani : streams / courants*

[>index](#)

*rising tide / marée montante,*

*same ,no stream / idem, pas de courant*

## *Jrapani : streams / courants*

[>index](#)

*high tide / étale de pleine mer*

*same, no stream / idem, pas de courant*

## *Jrapani : streams / courants*

[>index](#)

*ebb tide / marée descendante,*

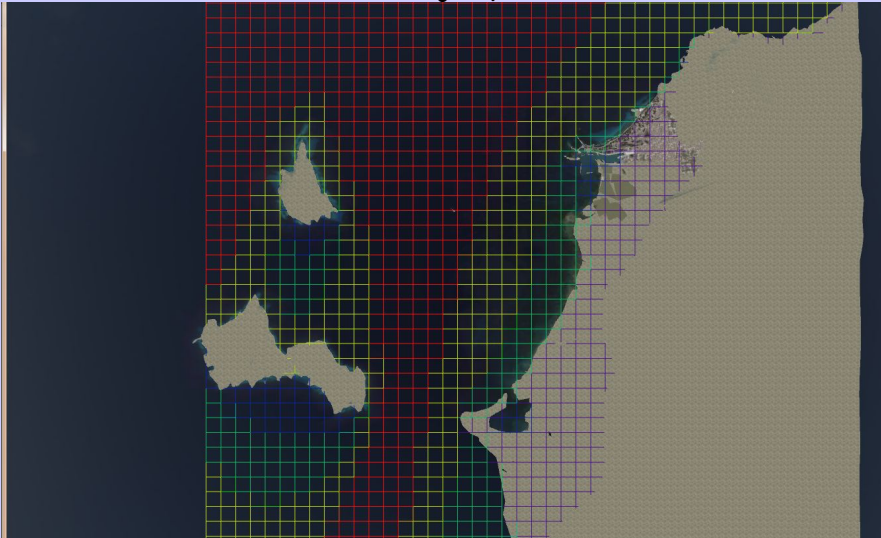
*same, no stream / idem, pas de courant*



## *Jrapani : Waves / Vagues*

[->index](#)

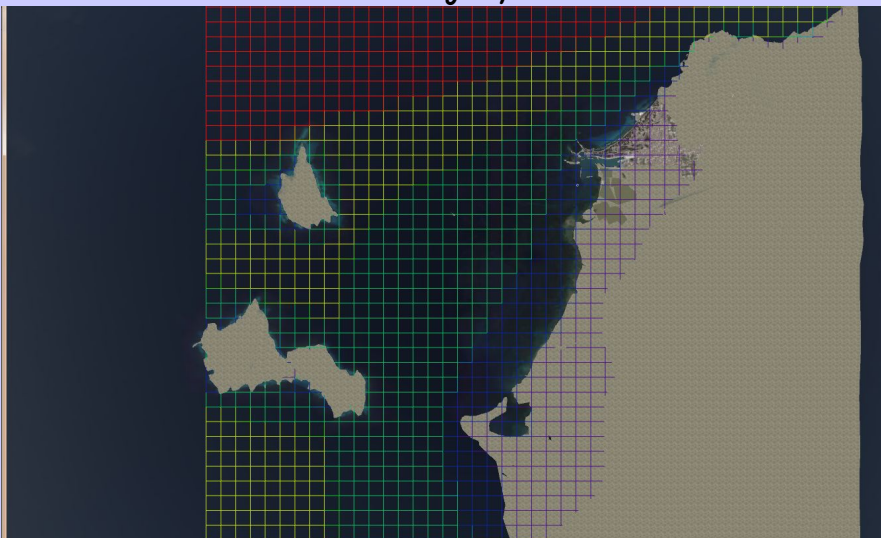
*north wind waves / vagues par vent du nord,*



## *Jrapani : Waves / Vagues*

[->index](#)

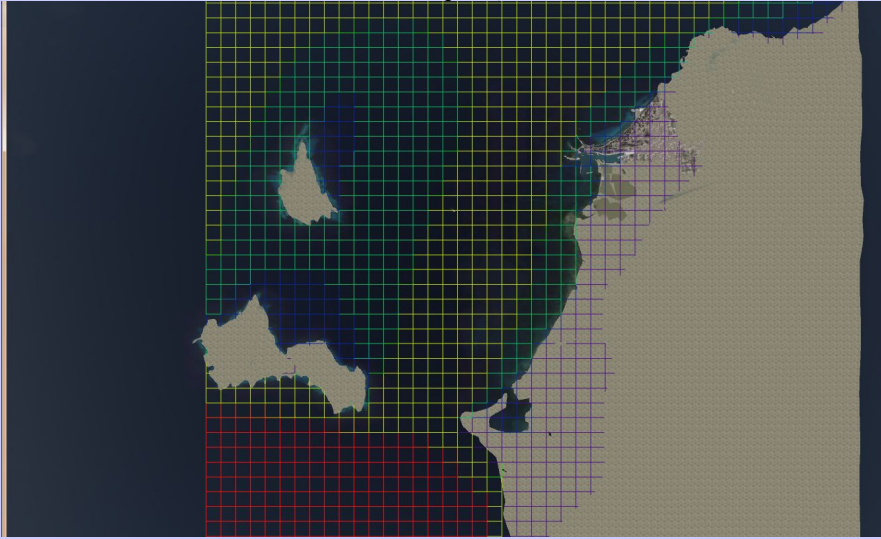
*east wind waves / vagues par vent d'est,*



## *Jrapani : Waves / Vagues*

[>index](#)

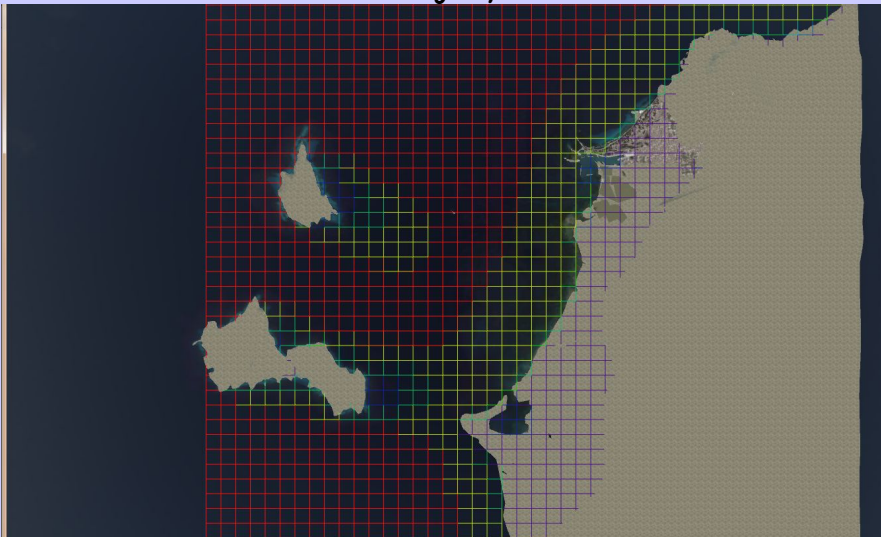
*south wind waves / vagues par vent du sud,*



## *Jrapani : Waves / Vagues*

[>index](#)


*west wind waves / vagues par vent d'ouest,*



# *Qing Dao*

[>index](#)

*north wind / vent du nord,*



# *Qing Dao*

[>index](#)


*east wind / vent d'est,*



# *Qing Dao*

[>index](#)


*south wind / vent du sud,*



# *Qing Dao*

[>index](#)


*west wind / vent d'ouest,*



# *Qing Dao*

[>index](#)

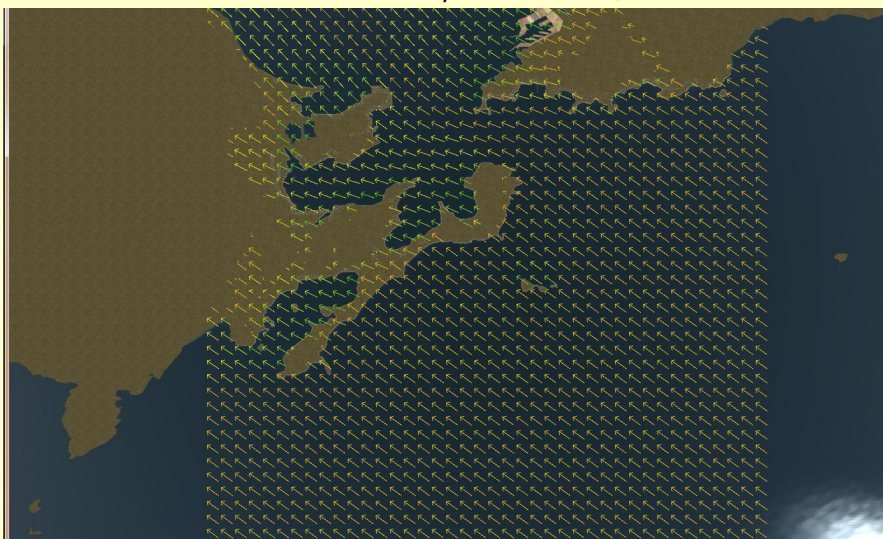
*north east wind / vent du nord est,*



# *Qing Dao*

[>index](#)


*south east wind / vent du sud est,*



# *Qing Dao*

[>index](#)

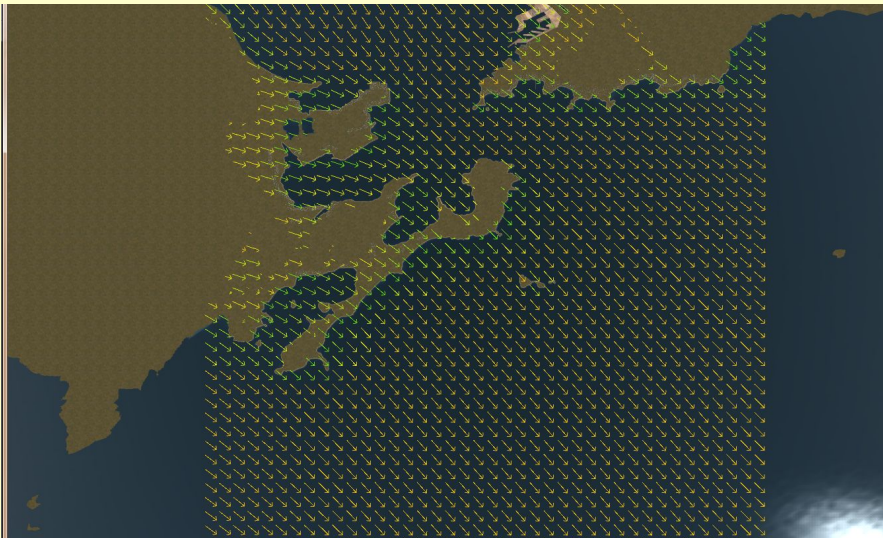
*south west wind / vent du sud ouest,*



# *Qing Dao*

[>index](#)

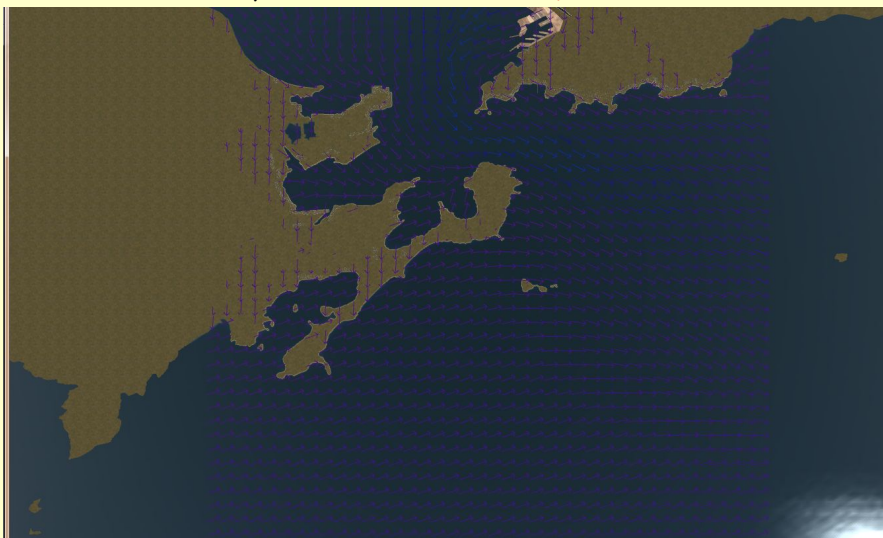
*north west wind / vent du nord ouest,*



## *Qing Dao : streams / courants*

[>index](#)


*low tide / étale de basse mer, maxi : 1,45knts / mini : 0knts*



## *Qing Dao : streams / courants*

[>index](#)


*rising tide / marée montante, maxi : 2,07knts / mini : 0,38knts*



## *Qing Dao : streams / courants*

[>index](#)


*high tide / étale de pleine mer,* maxi : 1,53knts / mini : 0,08knts



## *Qing Dao*

[>index](#)

*ebb tide / marée descendante,* maxi : 2,07knts / mini : 0,15knts

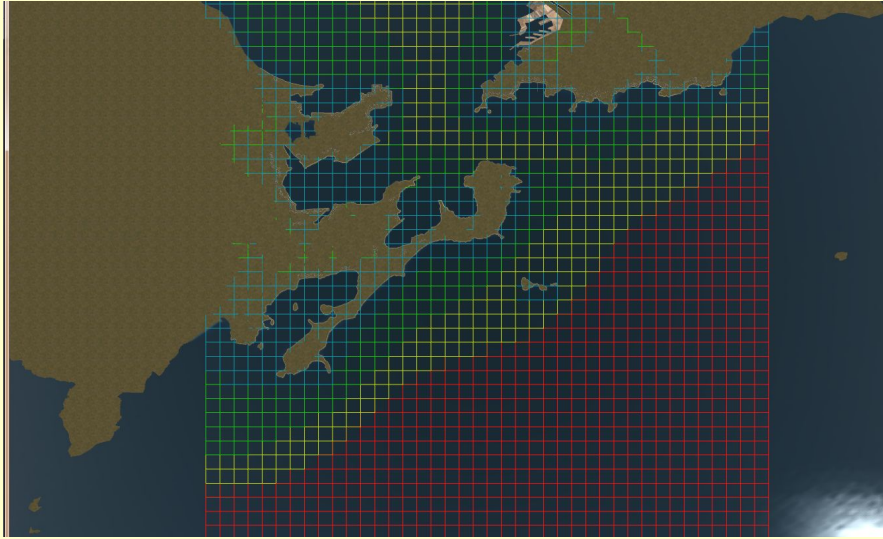




# *Qing Dao : Waves / Vagues*


[>index](#)

*north, east, south, and west / nord, est, sud, et ouest,*




# Malmö [->index](#)

north wind / vent du nord,




# Malmö [->index](#)


east wind / vent d'est,



*Malmö* [>index](#)  
*south wind / vent du sud,*




*Malmö* [>index](#)  
*west wind / vent d'ouest,*




# Malmö [->index](#)

*north east wind / vent du nord est,*




# Malmö [->index](#)

*south east wind / vent du sud est,*




# Malmö [->index](#)

*south west wind / vent du sud ouest,*



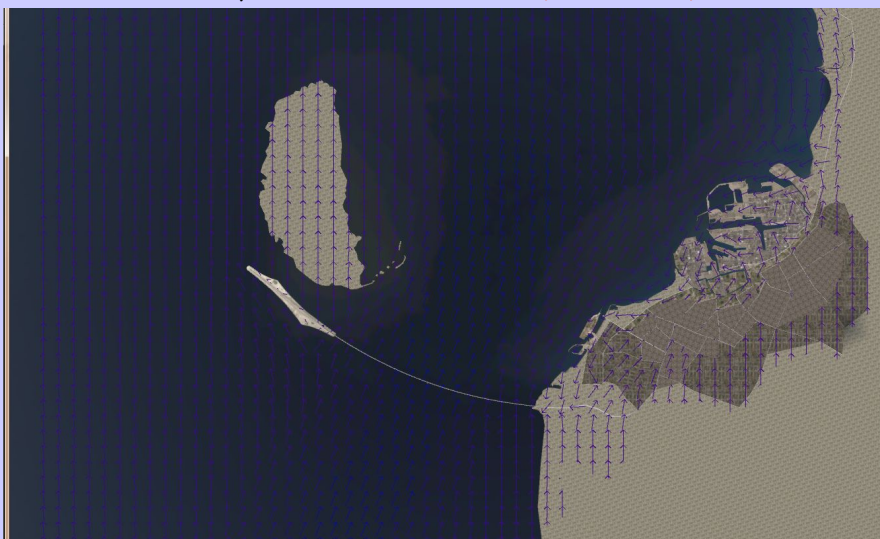
# Malmö [->index](#)

*north west wind / vent du nord ouest,*



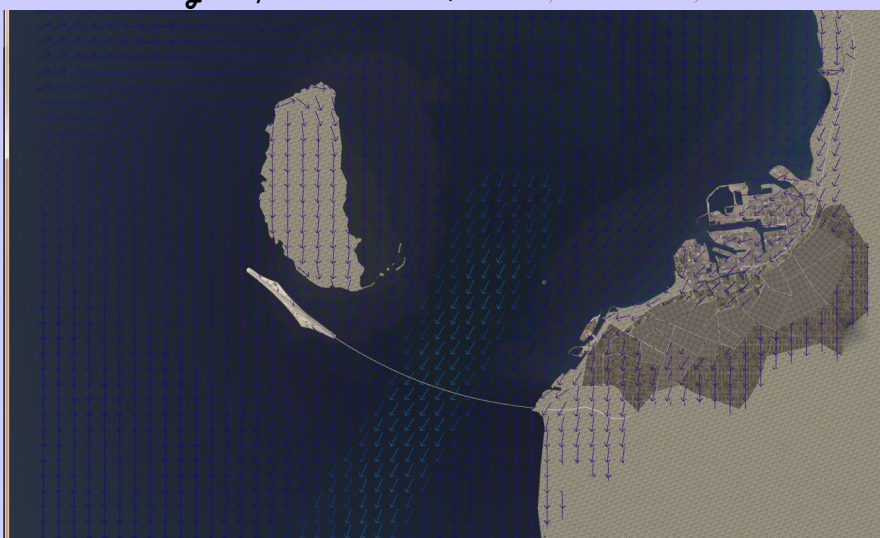
## Malmö : streams / courants [>index](#)

low tide / étale de basse mer, maxi : 1,15knts / mini : 0,15knts



## Malmö : streams / courants [>index](#)

rising tide / marée montante, maxi : 2,22knts / mini : 0,23knts



## *Malmö : streams / courants* [->index](#)

*high tide / étales de pleine mer,* maxi : 1,53knts / mini : 0,15knts



## *Malmö : streams / courants* [->index](#)

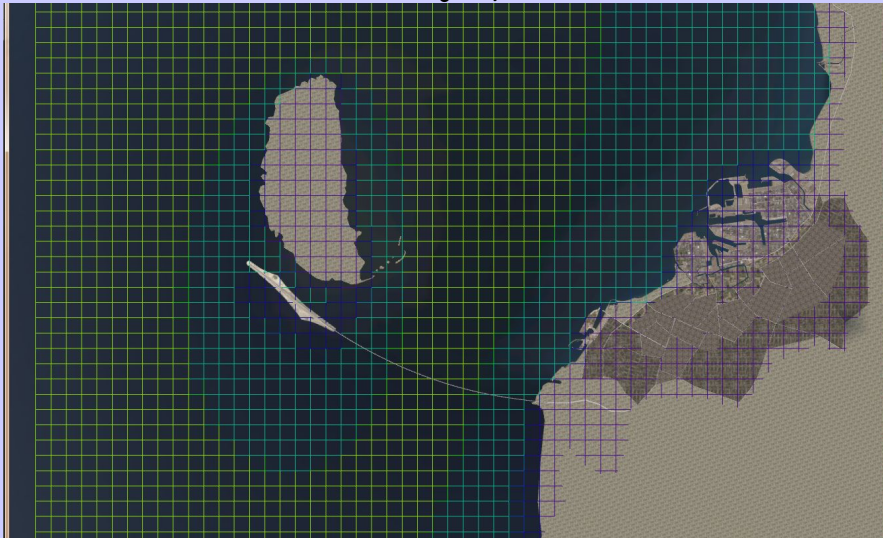
*ebb tide / marée descendante,* maxi : 1,53knts / mini : 0,08knts



## Malmö : Waves / Vagues

[>index](#)

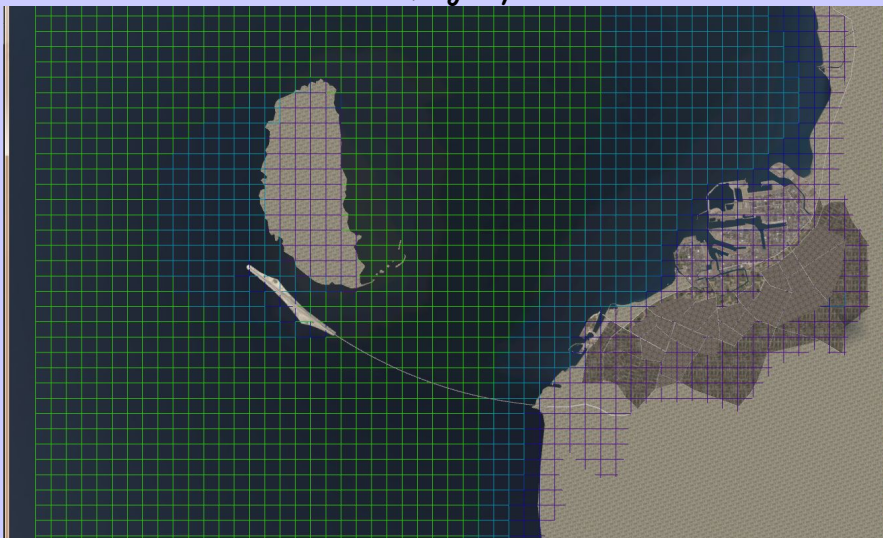
*north wind waves / vagues par vent du nord,*



## Malmö : Waves / Vagues

[>index](#)

*east wind waves / vagues par vent d'est,*

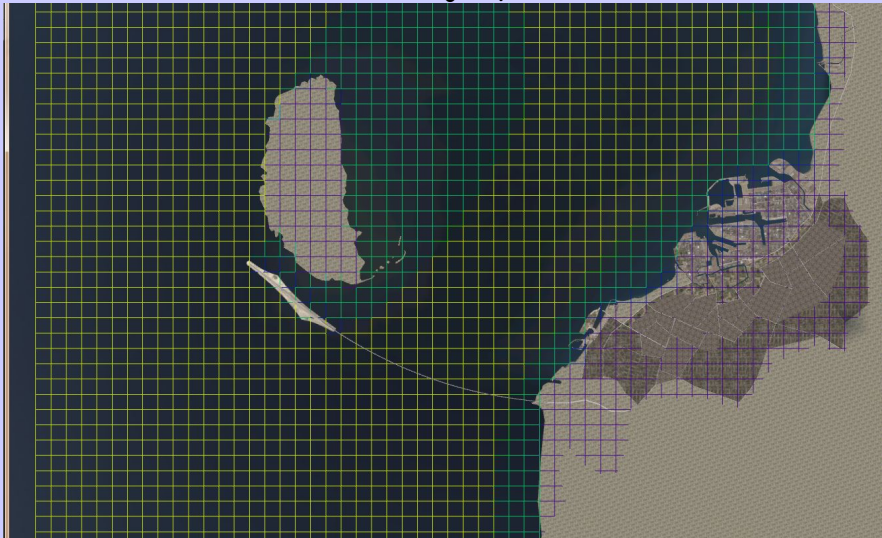




## *Malmö : Waves / Vagues*

[>index](#)

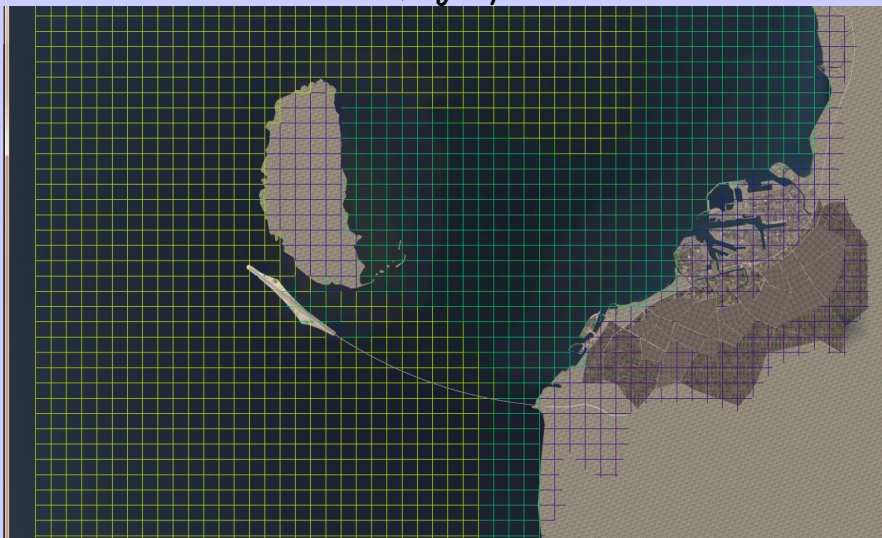
*south wind waves / vagues par vent du sud,*



## *Malmö : Waves / Vagues*

[>index](#)


*west wind waves / vagues par vent d'ouest,*



# Auckland

[>index](#)


north wind / vent du nord,



# Auckland

[>index](#)


east wind / vent d'est,



# Auckland

[>index](#)


*south wind / vent du sud,*



# Auckland

[>index](#)


*west wind / vent d'ouest,*



# *Auckland*

[>index](#)


*north east wind / vent du nord est,*



# *Auckland*

[>index](#)


*south east wind / vent du sud est,*



# Auckland

[>index](#)


*south west wind / vent du sud ouest,*



# Auckland

[>index](#)

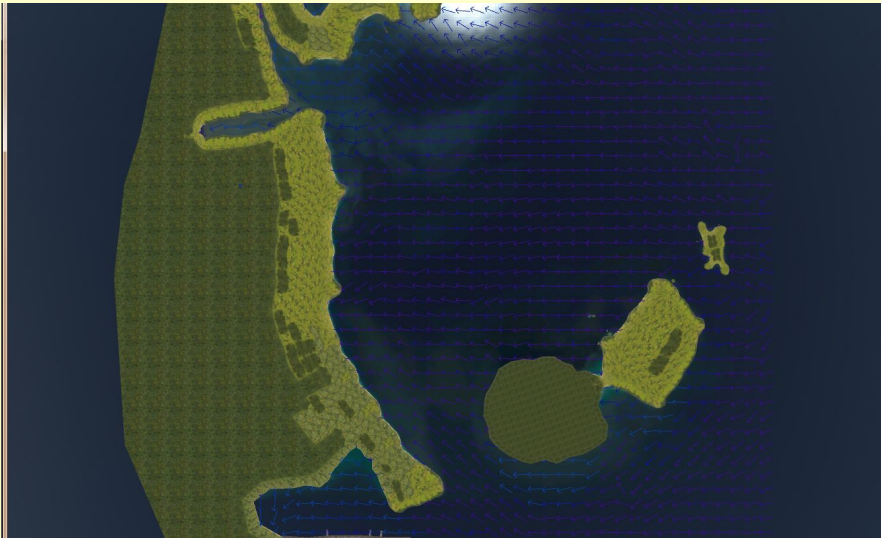
*north west wind / vent du nord ouest,*



## *Auckland : streams / courants*

[>index](#)

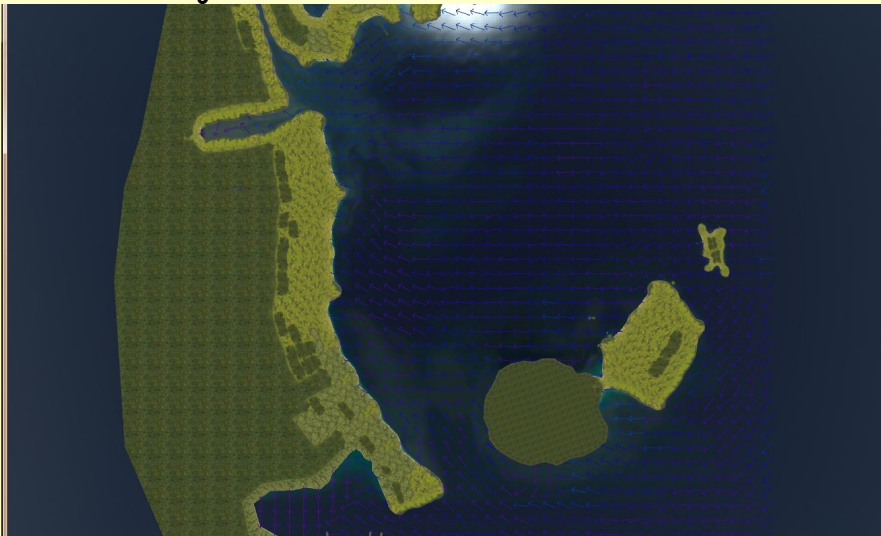
*low tide / étale de basse mer,* maxi : 1,84knts / mini : 0,31knts



## *Auckland : streams / courants*

[>index](#)

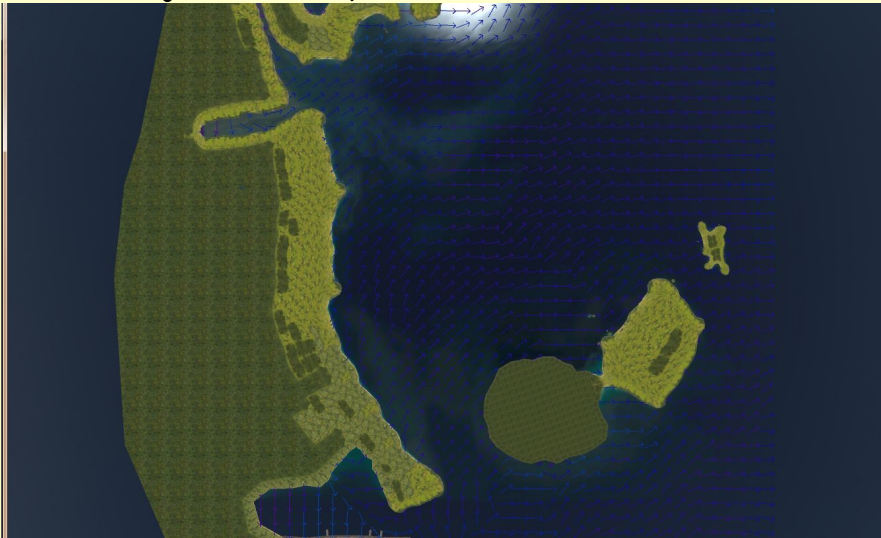
*rising tide / marée montante,* maxi : 1,84knts / mini : 0knts



## *Auckland : streams / courants*

[>index](#)

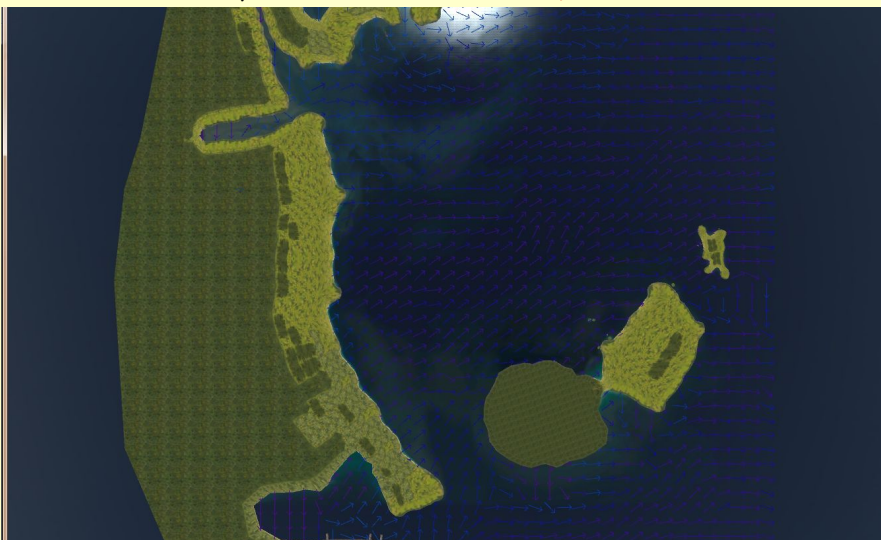
*high tide / étale de pleine mer,* maxi : 1,84knts / mini : 0knts



## *Auckland : streams / courants*

[>index](#)


*ebb tide / marée descendante,* maxi : 1,84knts / mini : 0knts



# *Auckland : Waves / Vagues*


[>index](#)

*north, east, south, and west / nord, est, sud, et ouest,*






*Sydney* [>index](#)  
north wind / vent du nord,




*Sydney* [>index](#)  
east wind / vent d'est,



*Sydney* [>index](#)  
south wind / vent du sud,




*Sydney* [>index](#)  
west wind / vent d'ouest,



# Sydney

[>index](#)


*north east wind / vent du nord est,*



# Sydney

[>index](#)


*south east wind / vent du sud est,*



# Sydney

[>index](#)

*south west wind / vent du sud ouest,*



# Sydney


[>index](#)

*north west wind / vent du nord ouest,*




## Sydney : streams / courants [->index](#)

low tide / étale de basse mer, maxi : 1,38knts / mini : 0knts




## Sydney : streams / courants [->index](#)

rising tide / marée montante, maxi : 0,92knts / mini : 0knts



## *Sydney : streams / courants* [>index](#)

*high tide / étale de pleine mer,* maxi : 1,53knts / mini : 0knts



## *Sydney : streams / courants* [>index](#)

*ebb tide / marée descendante,* maxi : 1,82knts / mini : 0knts



# *Sydney : Waves / Vagues*

[>index](#)

*north, east, south, and west / nord, est, sud, et ouest,*

